

Percorso vetture in partenza
Itinerary for started cars

ITINERARIO OBBLIGATORIO per l'ingresso in parco partenza
COMPULSORY ITINERARY to enter the start park

T.C. 0 SANREMO		Distance	11,84	Sector 1
T.C. 1 COLDIRODI		Time allowed	25'	
Sanremo Podio - SS 1 "Coldirodi 1"		Average	28,41	
Kms		DIRECTION	INFORMATION	kms to TC
Total	Inter			
0,00	0,00		 Podium (Piazzale Carlo Dapporto)	11,84
0,22	0,22		 ← VENTIMIGLIA (Via Verdi)	11,62
0,28	0,06		 ← A10 GENOVA VENTIMIGLIA ← VENTIMIGLIA 14 (Corso Imperatrice)	11,56
0,50	0,22		 SAN LORENZO 2,5 → SOLARO 1,5 → (Corso Matuzia)	11,34
1,31	0,81			10,53

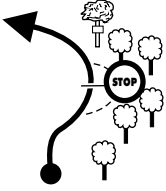


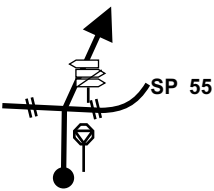
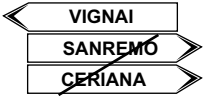
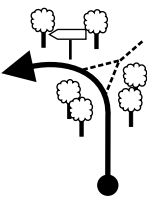

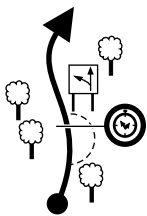

T.C. 0 SANREMO		Distance	11,84	Sector 1
T.C. 1 COLDIRODI		Time allowed	25'	
Sanremo Podio - SS 1 "Coldirodi 1"		Average	28,41	
Kms		DIRECTION	INFORMATION	kms to TC
Total	Inter			
1,66	0,35			10,18
1,93	0,27			9,91
3,93	2,00			7,91
5,44	1,51			6,40
6,13	0,69			5,71

T.C. 0 SANREMO		Distance	11,84	Sector 1
T.C. 1 COLDIRODI		Time allowed	25'	
Sanremo Podio - SS 1 "Coldirodi 1"		Average	28,41	
Kms		DIRECTION	INFORMATION	kms to TC
Total	Inter			
6,50	0,37		(S. ROMOLO BAIARDO →)	5,34
		11		
8,21	1,71			3,63
		12		
11,84	3,63			0,00
		13	50 mt → START SS 1	

T.C. 1	COLDIRODI	Distance	8,85	Sector 2	
T.C. 2	SAN ROMOLO	Time allowed	16'		
SS 1	COLDIRODI 1	km	6,42		Average
Kms		DIRECTION	INFORMATION		kms to TC
Total	Inter				
0,00	0,00		N43 51.846 E7 42.468 R 0 1 	8,85	
		1	6,42		
3,00	3,00		R 1 N43 49.841 E7 43.198	5,85	
		2	3,42		
6,42	3,42		1	2,43	
		3	0,00		
6,66	0,24		N43 51.377 E7 43.194 	2,19	
		4			
8,18	1,52			0,67	
		5			

T.C. 1 COLDIRODI		Distance	8,85	Sector 2
T.C. 2 SAN ROMOLO		Time allowed	16'	
		Average	33,19	
Kms		DIRECTION	INFORMATION	kms to TC
Total	Inter			
8,72	0,54			0,13
8,85	0,13		<p>50 mt → START SS 2</p>	0,00

















T.C. 2 SAN ROMOLO		Distance	15,00	Sector 3
T.C. 3 BIVIO CEPPPO		Time allowed	27'	
SS 2 BIGNONE km 10,18		Average	33,33	
Kms		DIRECTION	INFORMATION	kms to TC
Total	Inter			
0,00	0,00		 N43 51.535 E7 43.725 R 0	15,00
		1 10,18		
2,12	2,12		 N43 51.430 E7 44.742 R 1	12,88
		2 8,06		
4,88	2,76		 N43 52.033 E7 44.925 R 2	10,12
		3 5,30		
6,98	2,10		 N43 52.616 E7 44.637 R 3	8,02
		4 3,20		
10,18	3,20			4,82
		5 0,00		

T.C. 2 SAN ROMOLO		Distance	15,00	Sector 3
T.C. 3 BIVIO CEPPPO		Time allowed	27'	
		Average	33,33	
Kms		DIRECTION	INFORMATION	kms to TC
Total	Inter			
10,47	0,29	6 	N43 53.750 E7 43.354  	4,53
10,87	0,40	7 	 (Passo Ghimbegna)	4,13
14,79	3,92	8 		0,21
15,00	0,21	9 	 70 mt → START SS 3	0,00

T.C.	3	BIVIO CEPPO	Distance	30,75	Sector 4
T.C.	4	MOLINI DI TRIORA	Time allowed	1 ^h 05'	
SS 3	VIGNAI	km 16,07	Average	28,38	
Kms		DIRECTION	INFORMATION		<i>kms to TC</i>
<i>Total</i>	<i>Inter</i>				
0,00	0,00			30,75	
2,07	2,07			28,68	
2,57	0,50			28,18	
3,85	1,28			26,90	
4,08	0,23			26,67	











T.C.	3	BIVIO CEPPLO	Distance	30,75	Sector 4
T.C.	4	MOLINI DI TRIORA	Time allowed	1 ^h 05'	
SS 3	VIGNAI	km 16,07	Average	28,38	
Kms		DIRECTION	INFORMATION		kms to TC
Total	Inter				
6,78	2,70		CASE ROSSE →		23,97
6,89	0,11		N43 55.027 E7 47.618 (Località Pallera) R 3 		23,86
7,32	0,43		<div style="border: 1px solid black; padding: 2px; display: inline-block;">ARGALLO</div>		23,43
8,63	1,31		N43 55.186 E7 48.279 R 4 ← CIABAUDDO		22,12
11,47	2,84		N43 55.194 E7 49.198 Madonna della Neve		19,28

T.C.	3	BIVIO CEPPO	Distance	30,75	Sector 4
T.C.	4	MOLINI DI TRIORA	Time allowed	1 ^h 05'	
SS 3	VIGNAI	km 16,07	Average	28,38	
Kms		DIRECTION	INFORMATION		kms to TC
Total	Inter				
13,96	2,49		N43 54.611 E7 49.336 R 6		16,79
16,07	2,11		 3		14,68
16,32	0,25		N43 54.378 E7 50.581 R 7 3		14,43
16,55	0,23				14,20
17,27	0,72				13,48

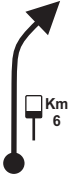
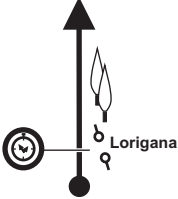

T.C.	3	BIVIO CEPPLO	Distance	30,75	Sector 4
T.C.	4	MOLINI DI TRIORA	Time allowed	1 ^h 05'	
			Average	28,38	
Kms		DIRECTION	INFORMATION	kms to TC	
Total	Inter				
19,88	2,61			10,87	16
20,11	0,23		  	10,64	17
25,88	5,77		  	4,87	18
30,42	4,54		   	0,33	19
30,75	0,33		 150 mt → START SS 4	0,00	20

T.C. 4 MOLINI DI TRIORA		Distance	36,21	Sector 5
T.C. 5 SEMOIGO		Time allowed	1 ^h 00'	
SS 4 LANGAN 1 km 19,83		Average	36,21	
Kms		DIRECTION	INFORMATION	kms to TC
Total	Inter			
0,00	0,00		N43 59.122 E7 46.195 R 0 4	36,21
2,09	2,09		N43 59.054 E7 45.761 R 1 PERALLO	34,12
4,72	2,63		N43 59.064 E7 44.994 R 2	31,49
7,24	2,52		N43 58.456 E7 44.614 R 3	28,97
8,95	1,71		19 BAIARDO S.Giovanni dei Prati MONTE CEPPO	27,26

T.C. 4 MOLINI DI TRIORA		Distance	36,21	Sector 5
T.C. 5 SEMOIGO		Time allowed	1 ^h 00'	
SS 4 LANGAN 1 km 19,83		Average	36,21	
Kms		DIRECTION	INFORMATION	kms to TC
Total	Inter			
9,76	0,81		N43 58.071 E7 43.892 R 4 (Colle Langan)	26,45
11,34	1,58		N43 58.453 E7 44.605 R 5	24,87
13,07	1,73		N43 57.272 E7 42.903 R 6	23,14
15,48	2,41			20,73
16,67	1,19		N43 56.500 E7 41.454 R 7	19,54

T.C. 4 MOLINI DI TRIORA		Distance	36,21	Sector
T.C. 5 SEMOIGO		Time allowed	1 ^h 00'	5
SS 4 LANGAN 1 km 19,83		Average	36,21	
Kms		DIRECTION	INFORMATION	kms to TC
Total	Inter			
19,83	3,16			16,38
		11	0,00	
20,07	0,24			16,14
		12		
20,70	0,63			15,51
		13		
21,22	0,52			14,99
		14		
28,91	7,69			7,30
		15		

T.C. 4 MOLINI DI TRIORA		Distance	36,21	Sector 5
T.C. 5 SEMOIGO		Time allowed	1 ^h 00'	
		Average	36,21	
Kms		DIRECTION	INFORMATION	kms to TC
Total	Inter			
29,95	1,04		<div style="border: 1px solid black; padding: 2px; margin-bottom: 2px;">← APRICALE 3</div> <div style="border: 1px solid black; padding: 2px; margin-bottom: 2px;">← PERINALDO 11</div> <div style="border: 1px solid black; padding: 2px;">← BAIARDO 14</div>	6,26
		16		
30,15	0,20			6,06
		17		
31,63	1,48		<div style="border: 1px solid black; padding: 2px; text-align: center;">APRICALE</div>	4,58
		18		
32,75	1,12		<div style="border: 1px solid black; padding: 2px; margin-bottom: 2px;">← BAIARDO</div> <div style="border: 1px solid black; padding: 2px;">PERINALDO →</div>	3,46
		19		
33,38	0,63		<div style="border: 1px solid black; padding: 2px; text-align: center;">← APRICALE</div>	2,83
		20		

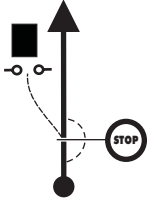



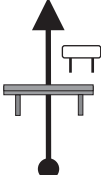



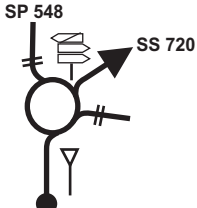

T.C. 4 MOLINI DI TRIORA		Distance	36,21	Sector 5
T.C. 5 SEMOIGO		Time allowed	1 ^h 00'	
		Average	36,21	
Kms		DIRECTION	INFORMATION	kms to TC
Total	Inter			
35,97	2,59			0,24
		21		
36,21	0,24		 80 mt → START SS 5	0,00
		22		


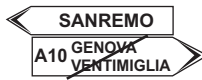



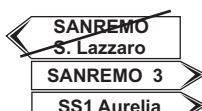

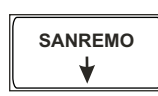
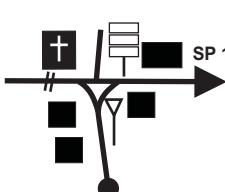

T.C. 5 SEMOIGO		Distance	47,40	Sector 6
T.C. 5a SANREMO PF		Time allowed	1 ^h 30'	
SS 5 BAIARDO km 28,60		Average	31,60	
Kms		DIRECTION	INFORMATION	kms to TC
Total	Inter			
0,00	0,00			47,40
		1 28,60		
2,58	2,58			44,82
		2 26,02		
6,08	3,50			41,32
		3 22,52		
7,11	1,03			40,29
		4 21,49		
7,54	0,43			39,86
		5 21,06		

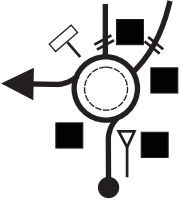
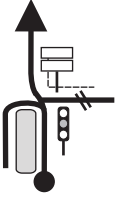
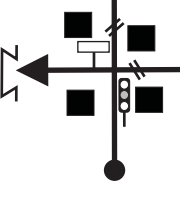
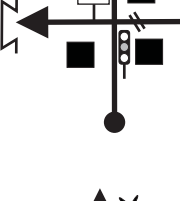
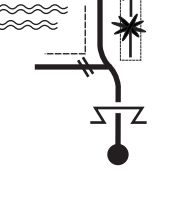
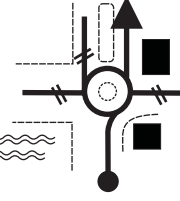
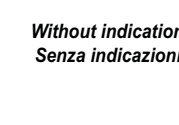
T.C. 5 SEMOIGO		Distance	47,40	Sector 6
T.C. 5a SANREMO PF		Time allowed	1 ^h 30'	
SS 5 BAIARDO km 28,60		Average	31,60	
Kms		DIRECTION	INFORMATION	kms to TC
Total	Inter			
8,33	0,79		<p>N43 52.033 E7 44.925</p> <p>SANREMO 21</p> <p>CERIANA 5</p> <p>← Loc. Vignai</p> <p>(PASSO GHIMBEGNA)</p>	39,07
		6	20,27	
10,21	1,88		<p>N43 54.462 E7 44.548</p> <p>R 4</p>	37,19
		7	18,39	
12,25	2,04		<p>VIGNAI</p>	35,15
		8	16,35	
12,53	0,28		<p>N43 54.600 E7 45.867</p> <p>5 VIGNAI</p> <p>18 BADALUCCO</p> <p>BAIARDO 5</p> <p>R 5</p>	34,87
		9	16,07	
14,60	2,07			32,80
		10	14,00	

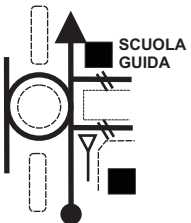


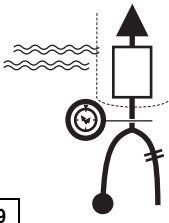

T.C. 5 SEMOIGO		Distance	47,40	Sector 6
T.C. 5a SANREMO PF		Time allowed	1 ^h 30'	
SS 5 BAIARDO km 28,60		Average	31,60	
Kms		DIRECTION	INFORMATION	kms to TC
Total	Inter			
15,10	0,50		N43 55.233 E7 45.481 R 6	32,30
16,38	1,28		<div style="border: 1px solid black; padding: 2px; width: fit-content; margin: 0 auto;">VIGNAI</div>	31,02
16,61	0,23		N43 55.168 E7 46.355 R 7	30,79
19,31	2,70		<div style="border: 1px solid black; padding: 2px; width: fit-content; margin: 0 auto;">CASE ROSSE →</div>	28,09
19,42	0,11		 N43 55.027 E7 47.618 R 8 (Località Pallera) 	27,98

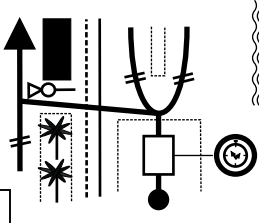
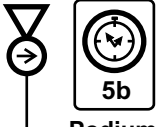
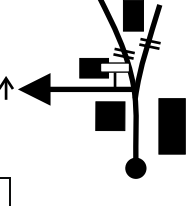

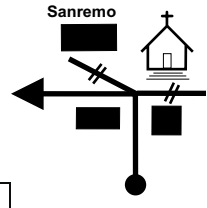

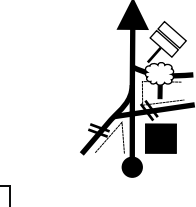

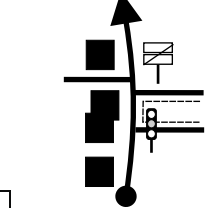
T.C. 5 SEMOIGO		Distance	47,40	Sector	
T.C. 5a SANREMO PF		Time allowed	1 ^h 30'	6	
SS 5 BAIARDO		Average	31,60		
Kms		km 28,60		Information	
Total	Inter	DIRECTION			kms to TC
19,85	0,43	16		ARGALLO	27,55
21,16	1,31	17		N43 55.186 E7 48.279 R 9 	26,24
24,00	2,84	18		N43 55.194 E7 49.198 R 10 	23,40
26,49	2,49	19		N43 54.611 E7 49.336 R 11	20,91
28,60	2,11	20			18,80

T.C. 5 SEMOIGO		Distance	47,40	Sector 6
T.C. 5a SANREMO PF		Time allowed	1 ^h 30'	
		Average	31,60	
Kms		DIRECTION	INFORMATION	kms to TC
Total	Inter			
28,85	0,25		N43 54.378 E7 50.581  R 12 	18,55
29,08	0,23			18,32
34,74	5,66			12,66
35,91	1,17			11,49
37,78	1,87			9,62

T.C. 5 SEMOIGO		Distance	47,40	Sector 6
T.C. 5a SANREMO PF		Time allowed	1 ^h 30'	
		Average	31,60	
Kms		DIRECTION	INFORMATION	kms to TC
Total	Inter			
39,11	1,33			8,29
40,99	1,88			6,41
43,47	2,48			3,93
44,05	0,58			3,35
44,82	0,77			2,58

T.C. 5 SEMOIGO		Distance	47,40	Sector 6
T.C. 5a SANREMO PF		Time allowed	1 ^h 30'	
		Average	31,60	
Kms		DIRECTION	INFORMATION	kms to TC
Total	Inter			
45,82	1,00	 31	<div style="border: 1px solid black; padding: 2px; display: inline-block;">← VENTIMIGLIA 16</div> (Via Fiume)	1,58
		 32	<div style="border: 1px solid black; padding: 2px; display: inline-block;">VENTIMIGLIA 15 ↑</div> <div style="border: 1px solid black; padding: 2px; display: inline-block;">← Porto</div> (Via Roma)	
46,37	0,55	 33	<div style="border: 1px solid black; padding: 2px; display: inline-block;">← Porto</div> (Via Roma)	1,03
		 34	<div style="border: 1px solid black; padding: 2px; display: inline-block;">← Porto</div> (Via Roma)	
46,44	0,07	 35	<div style="border: 1px solid black; padding: 2px; display: inline-block;">← Porto</div> (Corso Nazario Sauro)	0,83
		 36	<div style="border: 1px solid black; padding: 2px; display: inline-block;">← Porto</div> (Corso Nazario Sauro)	
46,57	0,13	 37	<div style="border: 1px solid black; padding: 2px; display: inline-block;">← Porto</div> (Corso Nazario Sauro)	0,70

T.C. 5 SEMOIGO		Distance	47,40	Sector
T.C. 5a SANREMO PF		Time allowed	1 ^h 30'	6
		Average	31,60	
Kms		DIRECTION	INFORMATION	kms to TC
Total	Inter			
46,80	0,10	 <p>36</p>	(Giardini Vittorio Veneto)	0,60
46,89	0,09	 <p>37</p>	(Lungomare Italo Calvino)	0,51
47,08	0,19	 <p>38</p>	(Lungomare Italo Calvino)	0,32
47,40	0,32	 <p>39</p>	 <p>Podium</p> <p>(Piazzale Carlo Dapporto)</p>	0,00

T.C. 5b SANREMO		Distance	11,84	Sector
T.C. 6 COLDIRODI		Time allowed	25'	
Sanremo Podio - SS 6 "Coldirodi 2"		Average	28,41	7
Kms		DIRECTION	INFORMATION	
Total	Inter			
0,00	0,00		 Podium (Piazzale Carlo Dapporto)	11,84
0,22	0,22		 ← VENTIMIGLIA (Via Verdi)	11,62
0,28	0,06		 ← A10 GENOVA VENTIMIGLIA ← VENTIMIGLIA 14 (Corso Imperatrice)	11,56
0,50	0,22		 SAN LORENZO 2,5 → SOLARO 1,5 → (Corso Matuzia)	11,34
1,31	0,81			10,53

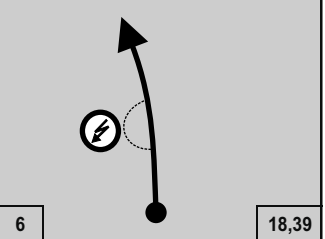

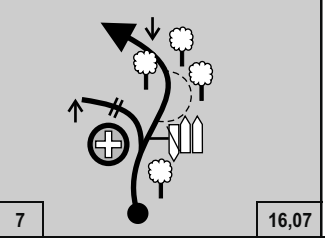


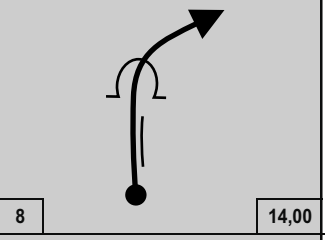
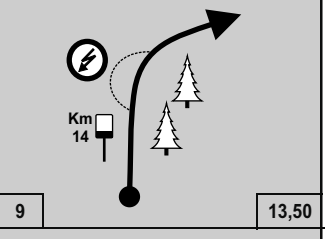

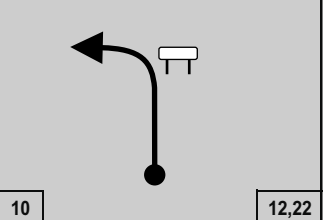

T.C. 5b SANREMO		Distance	11,84	Sector
T.C. 6 COLDIRODI		Time allowed	25'	
Sanremo Podio - SS 6 "Coldirodi 2"		Average	28,41	7
Kms		DIRECTION		
Total	Inter			kms to TC
1,66	0,35	6		10,18
1,93	0,27	7		9,91
3,93	2,00	8		7,91
5,44	1,51	9		6,40
6,13	0,69	10		5,71

T.C. 5b SANREMO		Distance	11,84	Sector
T.C. 6 COLDIRODI		Time allowed	25'	7
Sanremo Podio - SS 6 "Coldirodi 2"		Average	28,41	
Kms		DIRECTION	INFORMATION	kms to TC
Total	Inter			
6,50	0,37	11 	(S. ROMOLO BAIARDO →)	5,34
8,21	1,71	12 		3,63
11,84	3,63	13 	 50 mt → START SS 6	0,00

T.C. 6 COLDIRODI		Distance	8,85	Sector 8
T.C. 7 SAN ROMOLO		Time allowed	16'	
SS 6 COLDIRODI 2 km 6,42		Average	33,19	
Kms		DIRECTION	INFORMATION	kms to TC
Total	Inter			
0,00	0,00		 N43 51.846 E7 42.468 R 0 S. BARTOLOMEO →	8,85
		1	6,42	
3,00	3,00		 N43 49.841 E7 43.198 R 1	5,85
		2	3,42	
6,42	3,42			2,43
		3	0,00	
6,66	0,24		 N43 51.377 E7 43.194 R 2	2,19
		4		
8,18	1,52			0,67
		5		

T.C. 6 COLDIRODI		Distance	8,85	Sector 8
T.C. 7 SAN ROMOLO		Time allowed	16'	
		Average	33,19	
Kms		DIRECTION	INFORMATION	kms to TC
Total	Inter			
8,72	0,54			0,13
8,85	0,13		<p>50 mt → START SS 7</p>	0,00

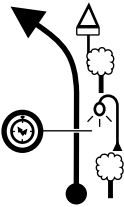

T.C. 7 SAN ROMOLO		Distance	45,82	Sector
T.C. 8 MOLINI DI TRIORA		Time allowed	1 ^h 32'	9
SS 7 MADONNA DELLA NEVE km 31,14		Average	29,88	
Kms		DIRECTION	INFORMATION	kms to TC
Total	Inter			
0,00	0,00			45,82
		1	31,14	
2,12	2,12			43,70
		2	29,02	
4,88	2,76			40,94
		3	26,26	
6,98	2,10			38,84
		4	24,16	
10,87	3,89			34,95
		5	20,27	









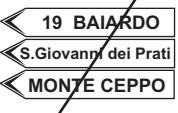
T.C.	7	SAN ROMOLO	Distance	45,82	Sector 9
T.C.	8	MOLINI DI TRIORA	Time allowed	1 ^h 32'	
SS 7	MADONNA DELLA NEVE	km 31,14	Average	29,88	
Kms		DIRECTION	INFORMATION		kms to TC
Total	Inter				
12,75	1,88		 N43 54.462 E7 44.548 R 5	33,07	
15,07	2,32		 N43 54.600 E7 45.867  R 6 5 VIGNAI 18 BADALUCCO BAJARDO 5	30,75	
17,14	2,07			28,68	
17,64	0,50		 N43 55.233 E7 45.481 R 7	28,18	
18,92	1,28		 VIGNAI	26,90	

T.C.	7	SAN ROMOLO	Distance	45,82	Sector 9
T.C.	8	MOLINI DI TRIORA	Time allowed	1 ^h 32'	
SS 7	MADONNA DELLA NEVE	km 31,14	Average	29,88	
Kms		DIRECTION	INFORMATION		kms to TC
Total	Inter				
19,15	0,23		N43 55.168 E7 46.355 R 8	26,67	
21,85	2,70			23,97	
21,96	0,11		N43 55.027 E7 47.618 R 9 (Località Pallera)	23,86	
22,39	0,43			23,43	
23,70	1,31		N43 55.186 E7 48.279 R 10	22,12	

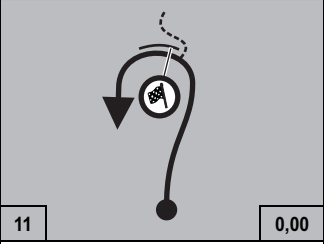

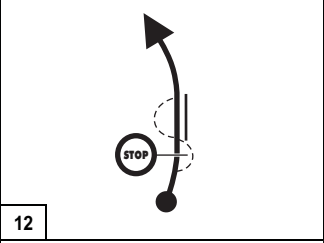


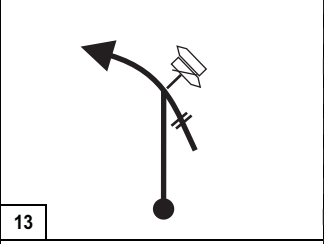

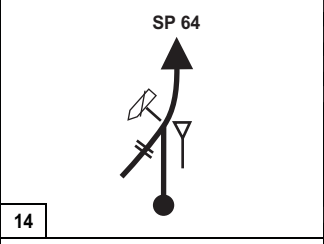

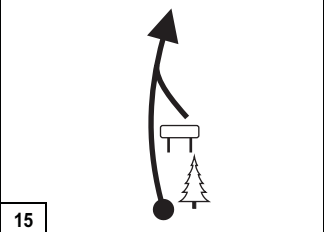

T.C.	7	SAN ROMOLO	Distance	45,82	Sector 9
T.C.	8	MOLINI DI TRIORA	Time allowed	1 ^h 32'	
SS 7 MADONNA DELLA NEVE km 31,14			Average	29,88	
Kms		DIRECTION	INFORMATION		<i>kms to TC</i>
<i>Total</i>	<i>Inter</i>				
26,54	2,84		N43 55.194 E7 49.198 Madonna della Neve R 11	19,28	
29,03	2,49		N43 54.611 E7 49.336 R 12	16,79	
31,14	2,11		7	14,68	
31,39	0,25		N43 54.378 E7 50.581 R 13 7	14,43	
31,62	0,23	<p>Ristorante VECCHIO FRANTOIO</p> <p>SP 548</p>		14,20	

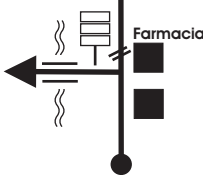

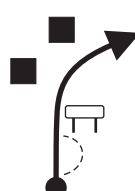
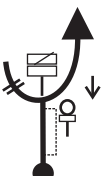

T.C. 7 SAN ROMOLO		Distance	45,82	Sector 9
T.C. 8 MOLINI DI TRIORA		Time allowed	1 ^h 32'	
		Average	29,88	
Kms		DIRECTION	INFORMATION	kms to TC
Total	Inter			
32,34	0,72	 21		13,48
34,95	2,61	 22		10,87
35,18	0,23	 23		10,64
40,95	5,77	 24		4,87
45,49	4,54	 25		0,33

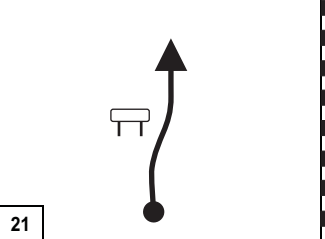
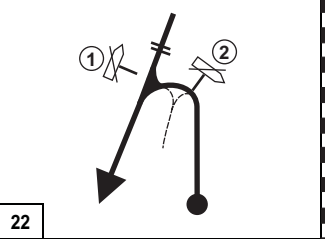
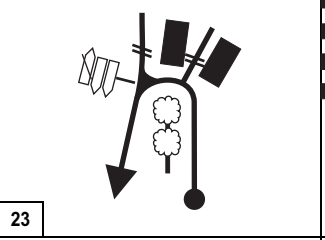
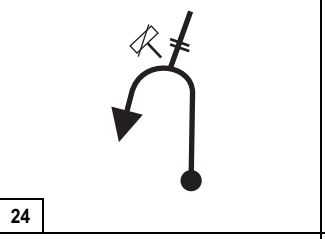
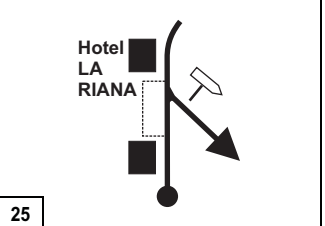
T.C. 7 SAN ROMOLO		Distance	45,82	Sector 9
T.C. 8 MOLINI DI TRIORA		Time allowed	1 ^h 32'	
		Average	29,88	
Kms		DIRECTION	INFORMATION	<i>kms to TC</i>
<i>Total</i>	<i>Inter</i>			
45,82	0,33		 150 mt → START SS 8	0,00

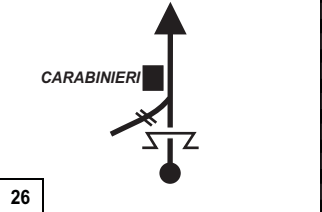
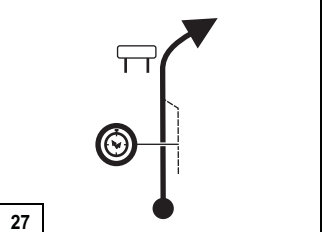

T.C. 8	MOLINI DI TRIORA	Distance	41,29	Sector 10	
T.C. 9	PERINALDO	Time allowed	1 ^h 15'		
SS 8	LANGAN 2	km	19,83		Average
Kms		DIRECTION	INFORMATION		kms to TC
Total	Inter				
0,00	0,00	1	19,83	N43 59.122 E7 46.195  R 0  	41,29
2,09	2,09	2	17,74	N43 59.054 E7 45.761  R 1 	39,20
4,72	2,63	3	15,11	N43 59.064 E7 44.994  R 2	36,57
7,24	2,52	4	12,59	N43 58.456 E7 44.614  R 3 	34,05
8,95	1,71	5	10,88		32,34

T.C. 8 MOLINI DI TRIORA		Distance	41,29	Sector 10
T.C. 9 PERINALDO		Time allowed	1 ^h 15'	
SS 8 LANGAN 2 km 19,83		Average	33,03	
Kms		DIRECTION	INFORMATION	kms to TC
Total	Inter			
9,76	0,81			31,53
11,34	1,58			29,95
13,07	1,73			28,22
15,48	2,41			25,81
16,67	1,19			24,62

T.C. 8 MOLINI DI TRIORA		Distance	41,29	Sector 10
T.C. 9 PERINALDO		Time allowed	1 ^h 15'	
SS 8 LANGAN 2 km 19,83		Average	33,03	
Kms		DIRECTION	INFORMATION	kms to TC
Total	Inter			
19,83	3,16			21,46
20,07	0,24		 N43 56.454 E7 41.083 R 8 	21,22
20,70	0,63			20,59
21,22	0,52			20,07
28,91	7,69			12,38

T.C. 8 MOLINI DI TRIORA		Distance	41,29	Sector 10
T.C. 9 PERINALDO		Time allowed	1 ^h 15'	
		Average	33,03	
Kms		DIRECTION	INFORMATION	kms to TC
Total	Inter			
29,95	1,04		<div style="border: 1px solid black; padding: 2px; margin-bottom: 2px;">← APRICALE 3</div> <div style="border: 1px solid black; padding: 2px; margin-bottom: 2px;">← PERINALDO 11</div> <div style="border: 1px solid black; padding: 2px;">← BAIARDO 14</div>	11,34
		16		
30,15	0,20	17		
			<div style="border: 1px solid black; padding: 5px; text-align: center;">APRICALE</div>	9,66
31,63	1,48	18		
			<div style="border: 1px solid black; padding: 2px; margin-bottom: 2px;">← BAIARDO</div> <div style="border: 1px solid black; padding: 2px;">PERINALDO →</div>	8,54
32,75	1,12	19		
				6,69
34,60	1,85	20		

T.C.	8	MOLINI DI TRIORA	Distance	41,29	Sector 10
T.C.	9	PERINALDO	Time allowed	1 ^h 15'	
			Average	33,03	
Kms		DIRECTION	INFORMATION	<i>kms to TC</i>	
<i>Total</i>	<i>Inter</i>				
35,12	0,52		<div style="border: 1px solid black; padding: 5px; display: inline-block;">PERINALDO</div>	6,17	
38,67	3,55		<div style="display: flex; flex-direction: column; gap: 5px;"> <div style="display: flex; align-items: center;"> 1 <div style="border: 1px solid black; padding: 2px 10px; margin-left: 5px;">DOLCEACQUA</div> </div> <div style="display: flex; align-items: center;"> 2 <div style="border: 1px solid black; padding: 2px 10px; margin-left: 5px;">APRICALE</div> </div> </div>	2,62	
39,39	0,72		<div style="display: flex; flex-direction: column; gap: 5px;"> <div style="border: 1px solid black; padding: 2px 10px; text-align: center;">VALLEGROSIA 12</div> <div style="border: 1px solid black; padding: 2px 10px; text-align: center;">SAN ROMOLO 10</div> <div style="border: 1px solid black; padding: 2px 10px; text-align: center;">PERINALDO 1</div> </div>	1,90	
40,01	0,62		<div style="border: 1px solid black; padding: 2px 10px; display: flex; align-items: center; gap: 5px;"> Cimitero → </div>	1,28	
40,35	0,34		<div style="border: 1px solid black; padding: 2px 10px; display: flex; align-items: center; gap: 5px;"> SAN ROMOLO 9 </div>	0,94	

T.C.	8	MOLINI DI TRIORA	Distance	41,29	Sector
T.C.	9	PERINALDO	Time allowed	1 ^h 15'	10
			Average	33,03	
Kms			DIRECTION	INFORMATION	<i>kms to TC</i>
<i>Total</i>	<i>Inter</i>				
40,89	0,54			0,40	
41,29	0,40		 90 mt → START SS 9	0,00	

T.C. 9 PERINALDO		Distance	18,88	Sector
T.C. 9a S. BARTOLOMEO di Sanremo		Time allowed	30'	11
SS 9 PERINALDO km 6,01		Average	37,76	
Kms		DIRECTION	INFORMATION	kms to TC
Total	Inter			
0,00	0,00		N43 52.049 E7 40.707 R 0 	18,88
		1 6,01		
2,78	2,78		N43 51.837 E7 42.467 R 1	16,10
		2 3,23		
4,81	2,03			14,07
		3 1,20		
4,98	0,17		N43 51.885 E7 43.478 R 2	13,90
		4 1,03		
6,01	1,03			12,87
		5 0,00		

T.C. 9 PERINALDO		Distance	18,88	Sector
T.C. 9a S. BARTOLOMEO di Sanremo		Time allowed	30'	11
SS 9 PERINALDO km 6,01		Average	37,76	
Kms		DIRECTION	INFORMATION	kms to TC
Total	Inter			
6,20	0,19		<p>N43 51.376 E7 43.186</p>	12,68
7,74	1,54			11,14
15,46	7,72			3,42
15,60	0,14			3,28
18,88	3,28			0,00

T.C. 9a S. BARTOLOMEO di Sanremo		Distance	5,52	Sector
T.C. 9b SANREMO		Time allowed	15'	12
		Average	22,08	
Kms		DIRECTION	INFORMATION	kms to TC
Total	Inter			
0,00	0,00	1	 Point Service ⊗ CABINA ELETTRICA	5,52
0,24	0,24	2	(S. BARTOLOMEO)	5,28
2,36	2,12	3		3,16
3,71	1,35	4		1,81
4,03	0,32	5		1,49

T.C. 9a S. BARTOLOMEO di Sanremo		Distance	5,52	Sector 12
T.C. 9b SANREMO		Time allowed	15'	
		Average	22,08	
Kms		DIRECTION	INFORMATION	kms to TC
Total	Inter			
4,13	0,10			1,39
4,84	0,71			0,68
4,92	0,08		(Lungomare Italo Calvino)	0,60
5,22	0,30		(Lungomare Italo Calvino)	0,30
5,52	0,30		 Podium (Piazzale Carlo Dapporto)	0,00